














-  - Rzeka wolna
-  - Śryż
-  - Łódź brzegowy
-  - Śryż i łódź brzegowy





-  - Pokrywa lodowa
-  - Płonia i przetainy
-  - Spiętrzenia i podbitki
-  - Woda na lodzie





-  - Kra i łódź brzegowy
-  - Zator
-  - Brak danych
-  - miejsce zatoru lodowego





 - lodolamacze


KOMUNIKAT O WYSTĘPOWANIU ZJAWISK LODOWYCH NA RZECZE WARTA

| GRANICE ADMINISTRACYJNE | ZARZĄD ZLEWNI W GORZOWIE WLKP. | | ZARZĄD ZLEWNI W POZNANIU | | | ZARZĄD ZLEWNI W KOLE | | | ZARZĄD ZLEWNI W SIERADZU | | | | | | | | | | | | | | | | | | | | | | | | | | | | | | | | | | | | | |
|-------------------------------------|--------------------------------|----------------------|--------------------------|--------------------|-----------------------------|----------------------|------------------------------|------------------|--------------------------|-------------------|--------------------|-------------------|----------------------|-----------------|-----------------|-----------------|---------------------|-----|-----|-----|-----|-----|-----|-----|-----|-----|---------|-----|-----|-----|-----|-----|---------|-----|-----|-----|-----|-----|-----|-----|-----|-----|-----|-----|-----|-----|
| | NW GORZÓW WLKP. | NW MIĘDZYCHÓD | NW OBORNIKI | NW POZNAŃ | NW ŚREM | NW WRZEŚNIA | NW KONIN | NW KOŁO | NW SIERADZ | | NW WIELUŃ | NW RADOMSKO | NW CZĘSTOCHOWA | NW ZAWIERCIE | | | | | | | | | | | | | | | | | | | | | | | | | | | | | | | | |
| WODOWSKAZ | Gorzów Wlkp. (056+000) | Skwierzyna (092+000) | Wronki (171+000) | Oborniki (206+000) | Poznań (M.Rochal) (244+000) | Śrem (292+000) | Nowa Wieś Podgórna (843+000) | Ślawsk (392+000) | Uniejów (467+000) | Sieradz (521+000) | Burzenin (546+000) | Osjaków (571+000) | Działoszyn (620+000) | Bobry (682+000) | Poraj (763+000) | Łgota (774+000) | Krećwilik (792+000) | | | | | | | | | | | | | | | | | | | | | | | | | | | | | |
| DOPIŁYWY, MIEJSCA CHARAKTERYSTYCZNE | Gorzów Wlkp. | | Poznań | | | Konin | | | Częstochowa | | | | | | | | | | | | | | | | | | | | | | | | | | | | | | | | | | | | | |
| KM | 0 | 18 | 36 | 54 | 72 | 90 | 108 | 126 | 144 | 162 | 180 | 198 | 216 | 234 | 252 | 270 | 288 | 306 | 324 | 342 | 360 | 378 | 396 | 414 | 432 | 450 | 468 | 486 | 504 | 522 | 540 | 558 | 576 | 594 | 612 | 630 | 648 | 666 | 684 | 702 | 720 | 738 | 756 | 774 | 792 | 808 |
| DATA | ZJAWISKA LODOWE | | | | | | | | | | | | | | | | | | | | | | | | | | | | | | | | | | | | | | | | | | | | | |
| 2018-03-19 | | | | | | | | | | | | | | | | | | | | | | | | | | | 6cm/40% | | | | | | 8cm/90% | | | | | | | | | | | | | |
| 2018-03-20 | | | | | | | | | | | | | | | | | | | | | | | | | | | W | | | | | | w | | | | | | | | | | | | | |
| 2018-03-21 | | | | | | | | | | | | | | | | | | | | | | | | | | | W | | | | | | w | | | | | | | | | | | | | |
| 2018-03-22 | | | | | | | | | | | | | | | | | | | | | | | | | | | W | | | | | | w | | | | | | | | | | | | | |
| 2018-03-23 | | | | | | | | | | | | | | | | | | | | | | | | | | | W | | | | | | w | | | | | | | | | | | | | |
| 2018-03-26 | | | | | | | | | | | | | | | | | | | | | | | | | | | | | | | | | 7cm/70% | | | | | | | | | | | | | |
| 2018-03-27 | | | | | | | | | | | | | | | | | | | | | | | | | | | | | | | | | 4cm/60% | | | | | | | | | | | | | |
| 2018-03-28 | | | | | | | | | | | | | | | | | | | | | | | | | | | | | | | | | 3cm/40% | | | | | | | | | | | | | |

-  - Rzeka wolna
-  - Śryż
-  - Łódź brzegowy
-  - Śryż i łódź brzegowy





-  P xx% - Pokrywa lodowa
-  S - Płonia i przetainy
-  S - Spiętrzenia i podbitki
-  W - Woda na lodzie


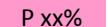


-  - Kra i łódź brzegowy
-  - Zator
-  - Brak danych
-  - miejsce zatoru lodowego





 - lodolamacze


KOMUNIKAT O WYSTĘPOWANIU ZJAWISK LODOWYCH NA RZECZE WARTA

| GRANICE ADMINISTRACYJNE | ZARZĄD ZLEWNI W GORZOWIE WLKP. | | ZARZĄD ZLEWNI W POZNANIU | | | ZARZĄD ZLEWNI W KOLE | | | ZARZĄD ZLEWNI W SIERADZU | | | | | | | | | | | | | | | | | | | | | | | | | | | | | | | | | | | | | |
|-------------------------------------|--------------------------------|----------------------|--------------------------|--------------------|-----------------------------|----------------------|------------------------------|------------------|--------------------------|-------------------|--------------------|-------------------|----------------------|-----------------|-----------------|-----------------|---------------------|-----|-----|-----|-----|-----|-----|-----|-----|-----|-----|-----|-----|-----|-----|-----|-----|-----|-----|-----|-----|-----|-----|-----|-----|-----|-----|-----|-----|-----|
| | NW GORZÓW WLKP. | NW MIĘDZYCHÓD | NW OBORNIKI | NW POZNAŃ | NW ŚREM | NW WRZEŚNIA | NW KONIN | NW KOŁO | NW SIERADZ | NW WIELUŃ | NW RADOMSKO | NW CZĘSTOCHOWA | NW ZAWIERCIE | | | | | | | | | | | | | | | | | | | | | | | | | | | | | | | | | |
| WODOWSKAZ | Gorzów Wlkp. (056+000) | Skwierzyna (092+000) | Wronki (171+000) | Oborniki (206+000) | Poznań (M.Rochal) (244+000) | Śrem (292+000) | Nowa Wieś Podgórna (843+000) | Sławsk (392+000) | Uniejów (467+000) | Sieradz (521+000) | Burzenin (546+000) | Osjaków (571+000) | Działoszyn (620+000) | Bobry (682+000) | Poraj (763+000) | Łgota (774+000) | Krećwilik (792+000) | | | | | | | | | | | | | | | | | | | | | | | | | | | | | |
| DOPIŁYWY, MIEJSCA CHARAKTERYSTYCZNE | Gorzów Wlkp. | Noteć | Obra | Wetna | Poznań | Prosna | Kanał Ślesin | Konin | Ner | Zb. Jeziorsko | Widawka | Liswarta | Częstochowa | Zb. Poraj | | | | | | | | | | | | | | | | | | | | | | | | | | | | | | | | |
| KM | 0 | 18 | 36 | 54 | 72 | 90 | 108 | 126 | 144 | 162 | 180 | 198 | 216 | 234 | 252 | 270 | 288 | 306 | 324 | 342 | 360 | 378 | 396 | 414 | 432 | 450 | 468 | 486 | 504 | 522 | 540 | 558 | 576 | 594 | 612 | 630 | 648 | 666 | 684 | 702 | 720 | 738 | 756 | 774 | 792 | 808 |
| DATA | ZJAWISKA LODOWE | | | | | | | | | | | | | | | | | | | | | | | | | | | | | | | | | | | | | | | | | | | | | |
| 2018-03-29 | 1 cm/28% | | | | | | | | | | | | | | | | | | | | | | | | | | | | | | | | | | | | | | | | | | | | | |

-  - Rzeka wolna
-  - Śryż
-  - Lód brzegowy
-  - Śryż i lód brzegowy





-  P xx% - Pokrywa lodowa
-  - Płonia i przetainy
-  S - Spiętrzenia i podbitki
-  W - Woda na lodzie


-  - Kra i lód brzegowy
-  - Zator
-  - Brak danych
-  - miejsce zatoru lodowego





 - lodolamacze


KOMUNIKAT O WYSTĘPOWANIU ZJAWISK LODOWYCH NA NOTECI, KANAŁE BYDGOSKIM, J.GOPŁO, KANAŁE ŚLESIAŃSKIM

| WODOSKAZ | NOWE DREZDENKO | | KRZYŻ | CZARNKÓW | UJŚCIE | BIAŁOŚLIWIE | NAKŁO ZACHODNIE | PAKOŚĆ | DOPŁYWY, MIEJSCA CHARAKTERYSTYCZNE | KM | |
|------------------------|----------------|--|-------|----------|--------|-------------|-----------------|---------------|------------------------------------|---------|------------|
| | | | | | | | | | | | |
| | | | | | | | | | NOTEĆ DOLNA | 226+000 | |
| | | | | | | | | | NOTEĆ DOLNA SKANALIZOWANA | 210 | |
| | | | | | | | | | K.BYDGOSKI | 202 | |
| | | | | | | | | | NOTEĆ GÓRNA | 194 | |
| | | | | | | | | | J.GOPŁO | 186 | |
| | | | | | | | | | KANAŁ ŚLESIAŃSKI | 178 | |
| | | | | | | | | | | 170 | |
| | | | | | | | | | | 162 | |
| | | | | | | | | | | 154 | |
| | | | | | | | | | | 146 | |
| | | | | | | | | | | 138 | |
| | | | | | | | | | | 130 | |
| | | | | | | | | | | 122 | |
| | | | | | | | | | | 114 | |
| | | | | | | | | | | 106 | |
| | | | | | | | | | | 98 | |
| | | | | | | | | | | 90 | |
| | | | | | | | | | | 82 | |
| | | | | | | | | | | 74 | |
| | | | | | | | | | | 66 | |
| | | | | | | | | | | 58 | |
| | | | | | | | | | | 50 | |
| | | | | | | | | | | 42 | |
| | | | | | | | | | | 34 | |
| | | | | | | | | | | 26 | |
| | | | | | | | | | | 18 | |
| | | | | | | | | | | 143 | |
| | | | | | | | | | | 135 | |
| | | | | | | | | | | 127 | |
| | | | | | | | | | | 119 | |
| | | | | | | | | | | 111 | |
| | | | | | | | | | | 103 | |
| | | | | | | | | | | 95 | |
| | | | | | | | | | | 87 | |
| | | | | | | | | | | 79 | |
| | | | | | | | | | | 71 | |
| | | | | | | | | | | 63 | |
| | | | | | | | | | | 55 | |
| | | | | | | | | | | 47 | |
| | | | | | | | | | | 39 | |
| | | | | | | | | | | 31 | |
| | | | | | | | | | | 23 | |
| | | | | | | | | | | 15 | |
| | | | | | | | | | | 000+000 | |
| ZJAWISKA LODOWE | | | | | | | | | | | |
| DATA | | | | | | | | | | | |
| 2018-03-19 | | | | | | | | W | | | 16cm / 50% |
| 2018-03-20 | | | | | | | | 2-12cm / 100% | | | 18cm / 70% |
| 2018-03-21 | | | | | | | | 2-12cm / 100% | | | 18cm / 70% |
| 2018-03-22 | | | | | | | | 2-10cm / 100% | | | 16cm / 60% |
| 2018-03-23 | | | | | | | | 2-8cm / 100% | | | 14cm / 50% |
| 2018-03-26 | | | | | | | | 2-6cm / 100% | | | 8cm / 20% |
| 2018-03-27 | | | | | | | | 2-5cm / 100% | | | 6cm / 10% |
| 2018-03-28 | | | | | | | | 2-5cm / 100% | | | 5cm / 10% |

-  - Rzeka wolna
-  - Śryż
-  - Lód brzegowy
-  - Śryż i lód brzegowy

-  P xx% - Pokrywa lodowa
- S - Płonia i przetainy
- W - Spiętrzenia i podbitki
- Woda na lodzie

-  - Kra i lód brzegowy
-  - Zator
-  - Brak danych
-  - miejsce zatoru lodowego

 - lodolamacze

KOMUNIKAT O WYSTĘPOWANIU ZJAWISK LODOWYCH NA NOTECI, KANAŁE BYDGOSKIM, J.GOPŁO, KANAŁE ŚLESIŃSKIM

| WODOWSKAZ | NOWE DREZDENKO | KRZYŻ | CZARNKÓW | UJŚCIE | BIAŁOŚLIWIE | NAKŁO ZACHODNIE | PAKOŚĆ | | | | | | | | | | | | | | | | | | | | | | | | | | | | | | | | | | | | | |
|------------------------------------|-----------------|-------|---------------------------|--------|-------------|-----------------|-------------|-----|---------|-----------------|-----|-----|-----|-----|-----|----|----|----|----|----|----|----|----|----|----|----|-----|-----|-----|-----|-----|-----|----|----|----|----|----|----|----|----|----|----|----|---------|
| DOPŁYWY, MIEJSCA CHARAKTERYSTYCZNE | NOTEĆ DOLNA | | NOTEĆ DOLNA SKANALIZOWANA | | | K.BYDGOSKI | NOTEĆ GÓRNA | | J.GOPŁO | KANAŁ ŚLESIŃSKI | | | | | | | | | | | | | | | | | | | | | | | | | | | | | | | | | | |
| KM | 226+000 | 210 | 202 | 194 | 186 | 178 | 170 | 162 | 154 | 146 | 138 | 130 | 122 | 114 | 106 | 98 | 90 | 82 | 74 | 66 | 58 | 50 | 42 | 34 | 26 | 18 | 143 | 135 | 127 | 119 | 111 | 103 | 95 | 87 | 79 | 71 | 63 | 55 | 47 | 39 | 31 | 23 | 15 | 000+000 |
| DATA | ZJAWISKA LODOWE | | | | | | | | | | | | | | | | | | | | | | | | | | | | | | | | | | | | | | | | | | | |
| 2018-03-29 | | | | | | 2-5cm / 100% | | | | 3cm / 10% | | | | | | | | | | | | | | | | | | | | | | | | | | | | | | | | | | |